

Burnt Oak Broadway - Parking Proposals

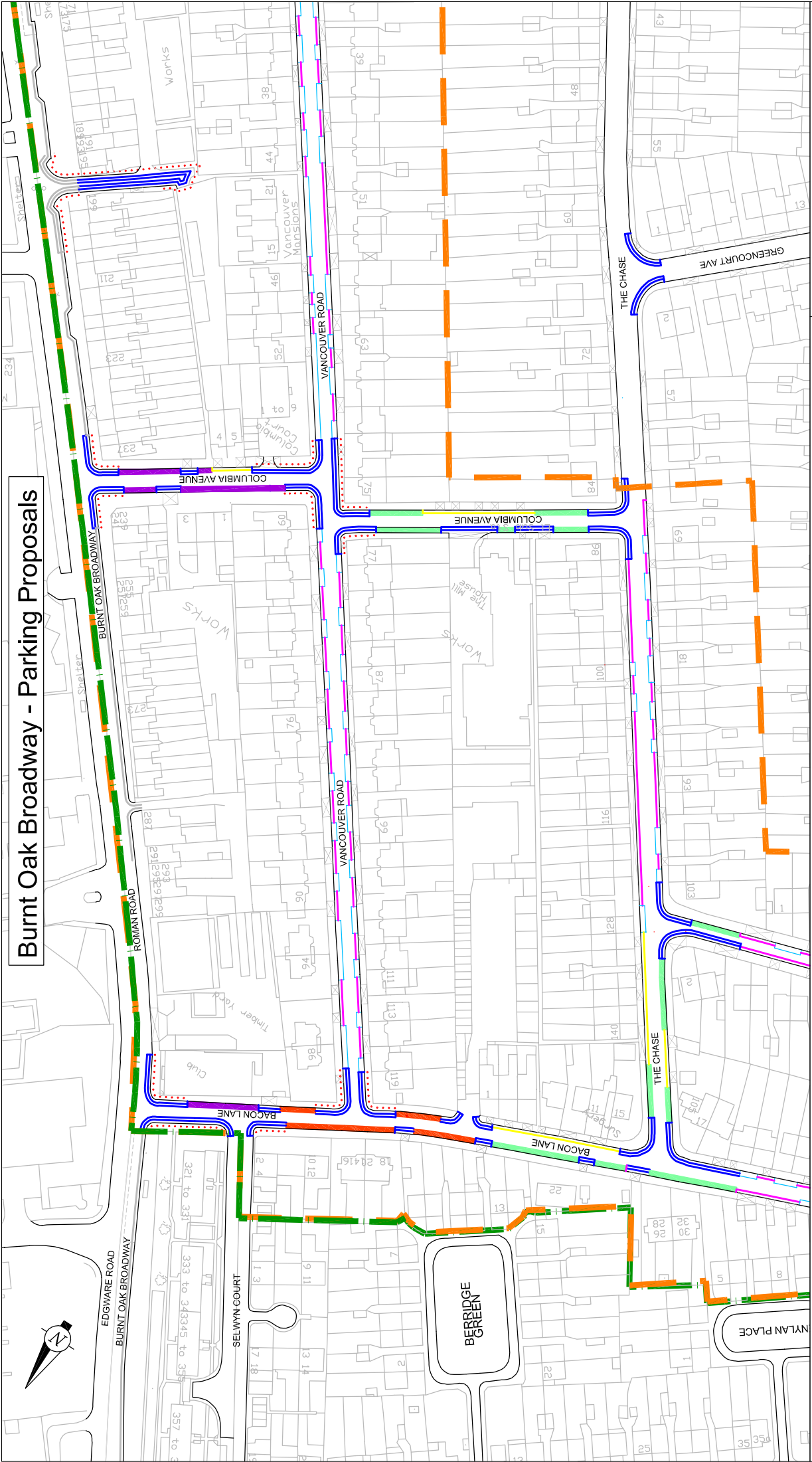


This map is reproduced from or based upon Ordnance Survey material with the permission of Ordnance Survey on behalf of the Controller of Her Majesty's Stationary Office (c) Crown copyright. Unauthorised reproduction infringes Crown Copyright and may lead to prosecution or civil proceedings. London Borough of Harrow. 100019206.

- LEGEND:**
- Public consultation area (April 2009)
 - Proposed Contolled Parking Zone (CPZ) Zone X 10-11am and 2-5pm Monday to Friday (Residents entitled to Permits) (All proposals subject to Statutory Consultation)
 - Proposed Permit Parking Bay
 - Proposed Pay & Display Parking Bay (Short Term 2 hours maximum) 8am-6.30pm Monday to Saturday
 - Proposed Shared use Pay & Display and Permit Parking Bay (Short term 2 hours maximum) 8am-6.30pm Monday to Saturday
 - Proposed Shared use Pay & Display and Permit Parking (Long term 4 hours maximum) 8am-6.30pm Monday to Saturday
 - Proposed Double Yellow Lines (No Waiting at any time)
 - Proposed Single Yellow Line (8am to 6.30pm Monday to Saturday)
 - Proposed Single Yellow Line (Zone Time) 10-11am and 2-3pm Monday to Friday
 - Proposed additional Loading Restrictions (at any time)
 - - - Proposed Loading Bay (8am-6.30pm Monday to Saturday)
 - Proposed One-way Street
 - Existing Drop Kerbs
 - Existing Yellow Lines
 - Existing Loading Restrictions
 - Existing Disabled Bay
- Not all items in legend may occur in your road unless detailed.**

Krishna - Avanti Primary School
(Former William Ellis School Sports Ground)

Burnt Oak Broadway - Parking Proposals




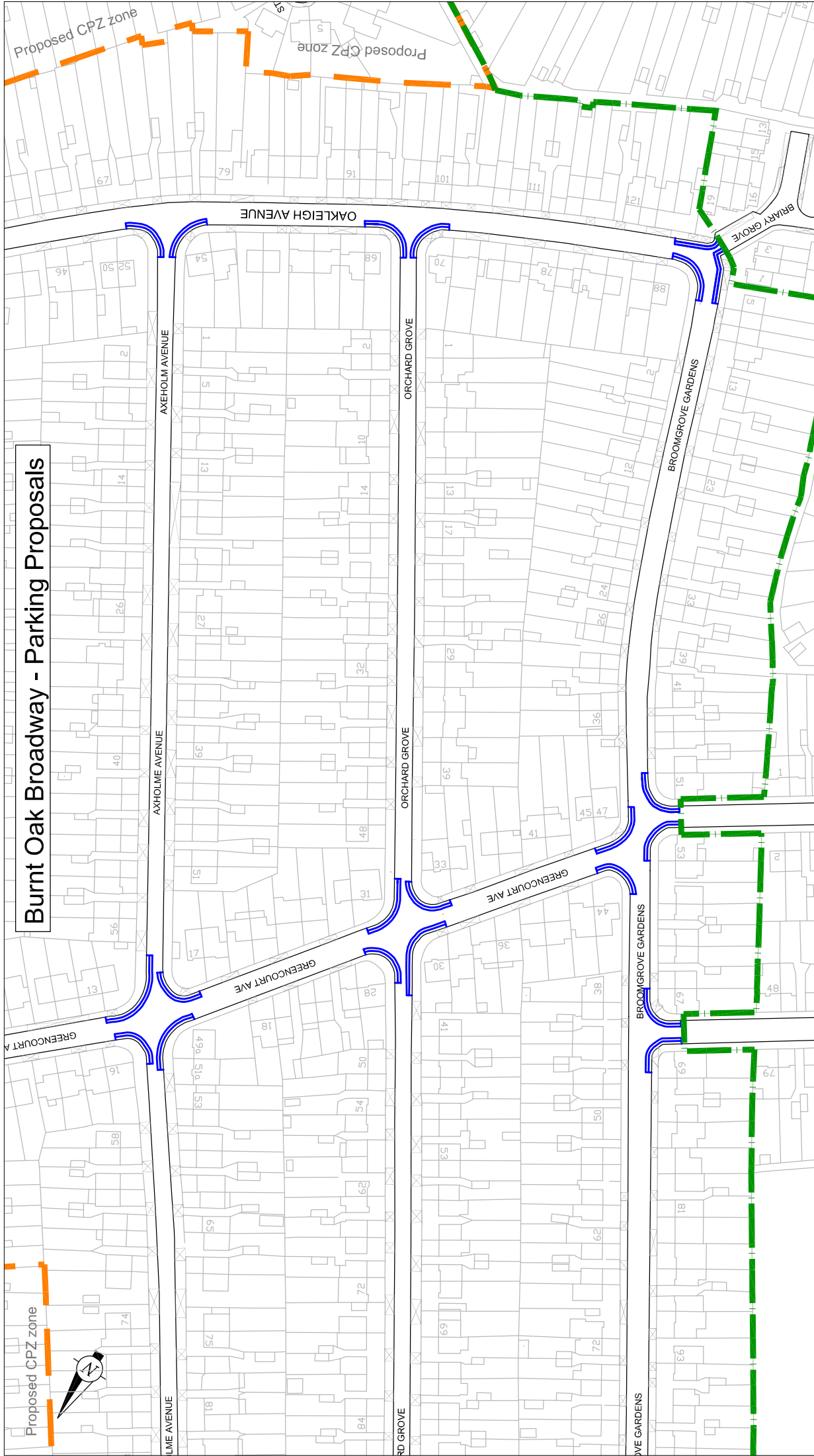
This map is reproduced from or based upon Ordnance Survey material with the permission of Ordnance Survey on behalf of the Controller of Her Majesty's Stationary Office (c) Crown copyright. Unauthorised reproduction infringes Crown Copyright and may lead to prosecution or civil proceedings. London Borough of Harrow 100019206.

LEGEND:

- Public consultation area (April 2009)
- Proposed Contolled Parking Zone (CPZ) Zone X 10-11am and 2-3pm Monday to Friday (Residents entitled to Permits) (All proposals subject to Statutory Consultation)
- Proposed Permit Parking Bay
- Proposed Pay & Display Parking Bay (Short Term 2 hours maximum) 8am-6.30pm Monday to Saturday
- Proposed Shared use Pay & Display and Permit Parking Bay (Short term 2 hours maximum) 8am-6.30pm Monday to Saturday
- Proposed Shared use Pay & Display and Permit Parking (Long term 4 hours maximum) 8am-6.30pm Monday to Saturday
- Proposed Double Yellow Lines (No Waiting at any time)
- Proposed Single Yellow Line (8am to 6.30pm Monday to Saturday)
- Proposed Single Yellow Line (Zone Time) 10-11am and 2-3pm Monday to Friday
- Proposed additional Loading Restrictions (at any time)
- Proposed Loading Bay (8am-6.30pm Monday to Saturday)
- Proposed One-way Street
- Existing Drop Kerbs
- Existing Yellow Lines
- Existing Loading Restrictions
- Existing Disabled Bay

Not all items in legend may occur in your road unless detailed.

Burnt Oak Broadway - Parking Proposals


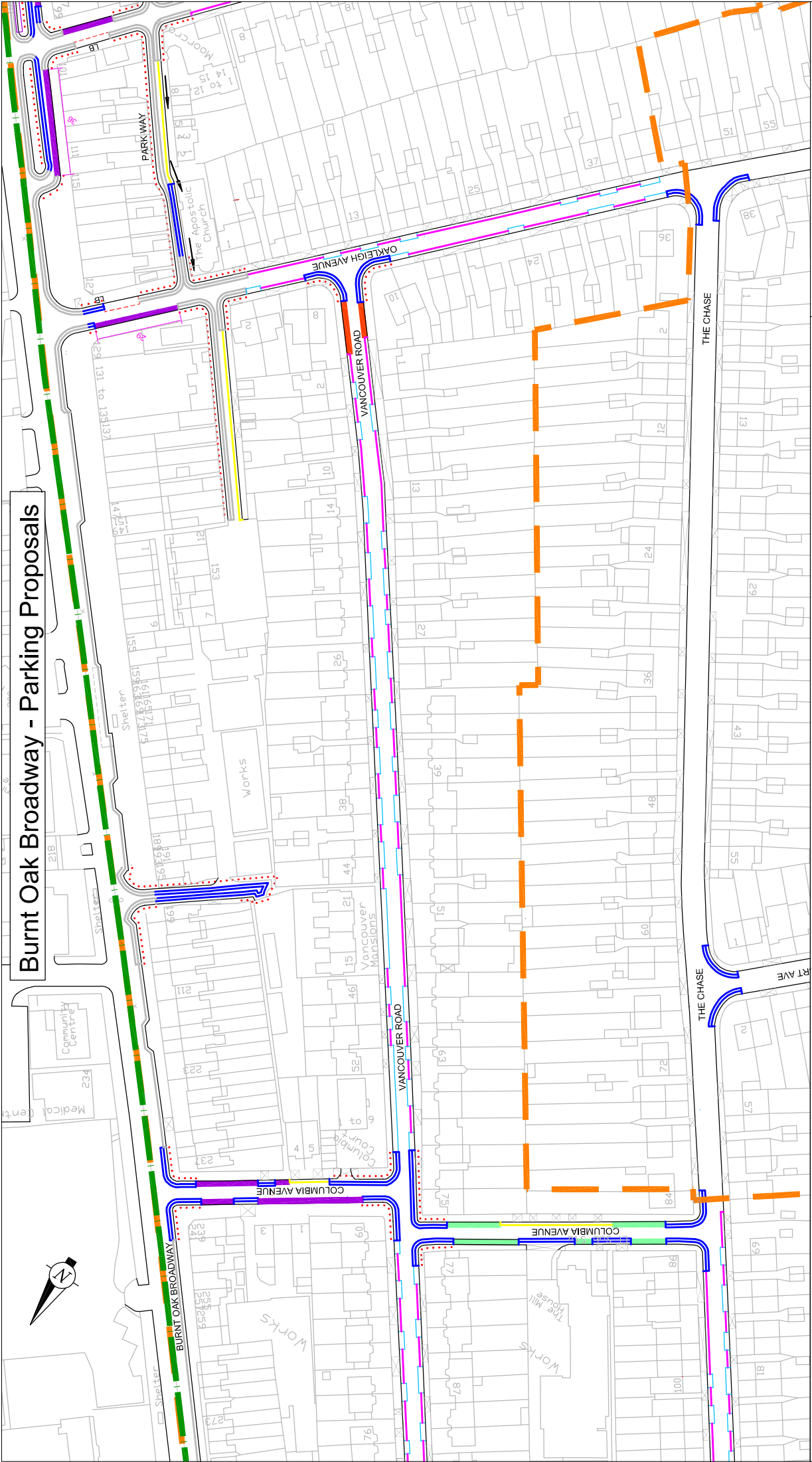


This map is reproduced from or based upon Ordnance Survey material with the permission of Ordnance Survey, on behalf of the Controller of Her Majesty's Stationary Office (C) Crown copyright. Unauthorised reproduction infringes Crown Copyright and may lead to prosecution or civil proceedings. London Borough of Harrow 100019206.

Plan 3 of 5
SCALE: N.T.S

- LEGEND:**
- Proposed Contolled Parking Zone (CPZ) Zone X 10-11am and 2-3pm Monday to Friday (Residents entitled to Permits) (All proposals subject to Statutory Consultation)
 - Proposed CPZ zone
 - Proposed Permit Parking Bay (Short Term 2 hours maximum) 8am-6.30pm Monday to Saturday
 - Proposed Shared use Pay & Display and Permit Parking Bay (Short term 2 hours maximum) 8am-6.30pm Monday to Saturday
 - Proposed Shared use Pay & Display and Permit Parking (Long term 4 hours maximum) 8am-6.30pm Monday to Saturday
 - Proposed Double Yellow Lines (No Waiting at any time)
 - Proposed Single Yellow Line (8am to 6.30pm Monday to Saturday)
 - Proposed Single Yellow Line (Zone Time) 10-11am and 2-3pm Monday to Friday
 - Proposed additional Loading Restrictions (at any time)
 - Proposed Loading Bay (8am-6.30pm Monday to Saturday)
 - Proposed One-way Street
 - Existing Drop Kerbs
 - Existing Yellow Lines
 - Existing Loading Restrictions
 - Existing Disabled Bay
 - Public consultation area (April 2009)
- Not all items in legend may occur in your road unless detailed.**

Burnt Oak Broadway - Parking Proposals



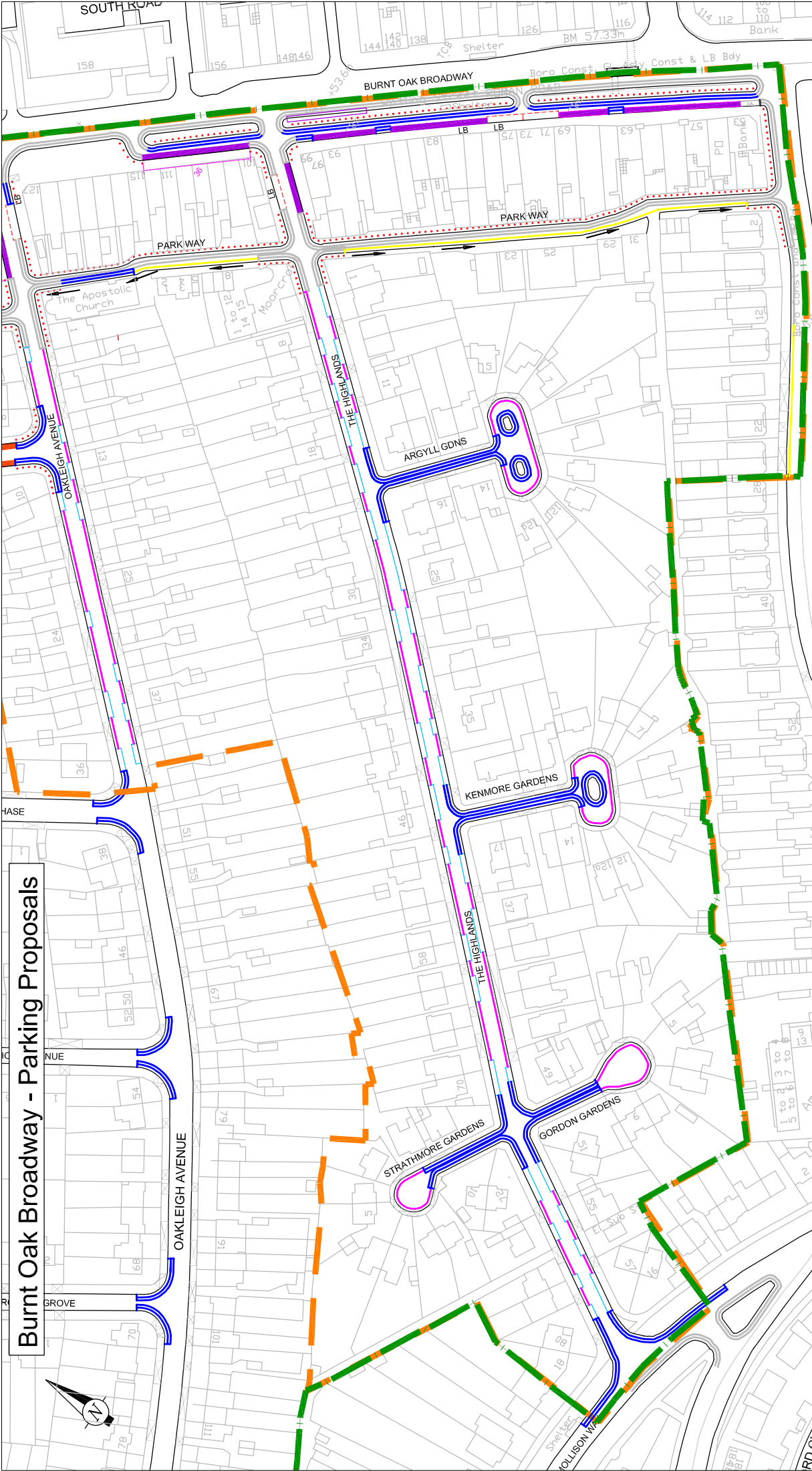
This map is reproduced from or based upon Ordnance Survey material with the permission of Ordnance Survey on behalf of the Controller of Her Majesty's Stationary Office (c) Crown copyright. Unauthorised reproduction infringes Crown Copyright and may lead to prosecution or civil proceedings. London Borough of Harrow, 100019206.

LEGEND:

	Public consultation area (April 2009)		Proposed Permit Parking Bay		Proposed One-way Street
	Proposed Contolled Parking Zone (CPZ) Zone X 10-11am and 2-5pm Monday to Friday (Residents entitled to Permits) (All proposals subject to Statutory Consultation)		Proposed Pay & Display Parking Bay (Short Term 2 hours maximum) 8am-6.30pm Monday to Saturday		Existing Drop Kerbs
	Proposed Shared use Pay & Display and Permit Parking Bay (Short term 2 hours maximum) 8am-6.30pm Monday to Saturday		Proposed Shared use Pay & Display and Permit Parking Bay (Long term 4 hours maximum) 8am-6.30pm Monday to Saturday		Existing Yellow Lines
	Proposed Shared use Pay & Display and Permit Parking Bay (Long term 4 hours maximum) 8am-6.30pm Monday to Saturday		Proposed Pay & Display Parking Bay (Short Term 2 hours maximum) 8am-6.30pm Monday to Saturday		Existing Loading Restrictions
			Proposed Shared use Pay & Display and Permit Parking Bay (Short term 2 hours maximum) 8am-6.30pm Monday to Saturday		Existing Disabled Bay
			Proposed Shared use Pay & Display and Permit Parking Bay (Long term 4 hours maximum) 8am-6.30pm Monday to Saturday		
			Proposed Shared use Pay & Display and Permit Parking Bay (Long term 4 hours maximum) 8am-6.30pm Monday to Saturday		
			Proposed Double Yellow Lines (No Waiting at any time)		
			Proposed Single Yellow Line (8am to 6.30pm Monday to Saturday)		
			Proposed Single Yellow Line (Zone Time) 10-11am and 2-3pm Monday to Friday		
			Proposed additional Loading Restrictions (at any time)		
			Proposed Loading Bay (8am-6.30pm Monday to Saturday)		

Not all items in legend may occur in your road unless detailed.

Burnt Oak Broadway - Parking Proposals



This map is reproduced from or based upon Ordnance Survey material with the permission of Ordnance Survey on behalf of the Controller of Her Majesty's Stationary Office. (c) Copyright. Unauthorised reproduction (including on-line) may lead to prosecution or civil proceedings. London Borough of Harrow, 100019208.

Plan 5 of 5

SCALE: N.T.S.

- LEGEND:**
- Public consultation area (April 2009)
 - Proposed Contolled Parking Zone (CPZ) Zone X 10-11am and 2-3pm Monday to Friday (Residents entitled to Permits) (All proposals subject to Statutory Consultation)
 - Proposed Permit Parking Bay
 - Proposed Pay & Display Parking Bay (Short Term 2 hours maximum) 8am-6.30pm Monday to Saturday
 - Proposed Shared use Pay & Display and Permit Parking Bay (Short term 2 hours maximum) 8am-6.30pm Monday to Saturday
 - Proposed Shared use Pay & Display and Permit Parking (Long term 4 hours maximum) 8am-6.30pm Monday to Saturday
 - Proposed Double Yellow Lines (No Waiting at any time)
 - Proposed Single Yellow Line (8am to 6.30pm Monday to Saturday)
 - Proposed Single Yellow Line (Zone Time) 10-11am and 2-3pm Monday to Friday
 - Proposed additional Loading Restrictions (at any time)
 - Proposed Loading Bay (8am-6.30pm Monday to Saturday)
 - Proposed One-way Street
 - Existing Drop Kerbs
 - Existing Yellow Lines
 - Existing Loading Restrictions
 - Existing Disabled Bay
- Not all items in legend may occur in your road unless detailed.**